

Application No: 4963/16

**Address: Land West Of Ixworth Road
Thurston
IP31 3PB**

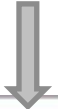




Verbal Updates:

- Confirmation and summary of any 3rd Party representations received not previously issued to members.
- Confirmation and summary of any consultee responses received not previously issued to members
- Confirmation of any changes to recommendation, conditions or reasons.

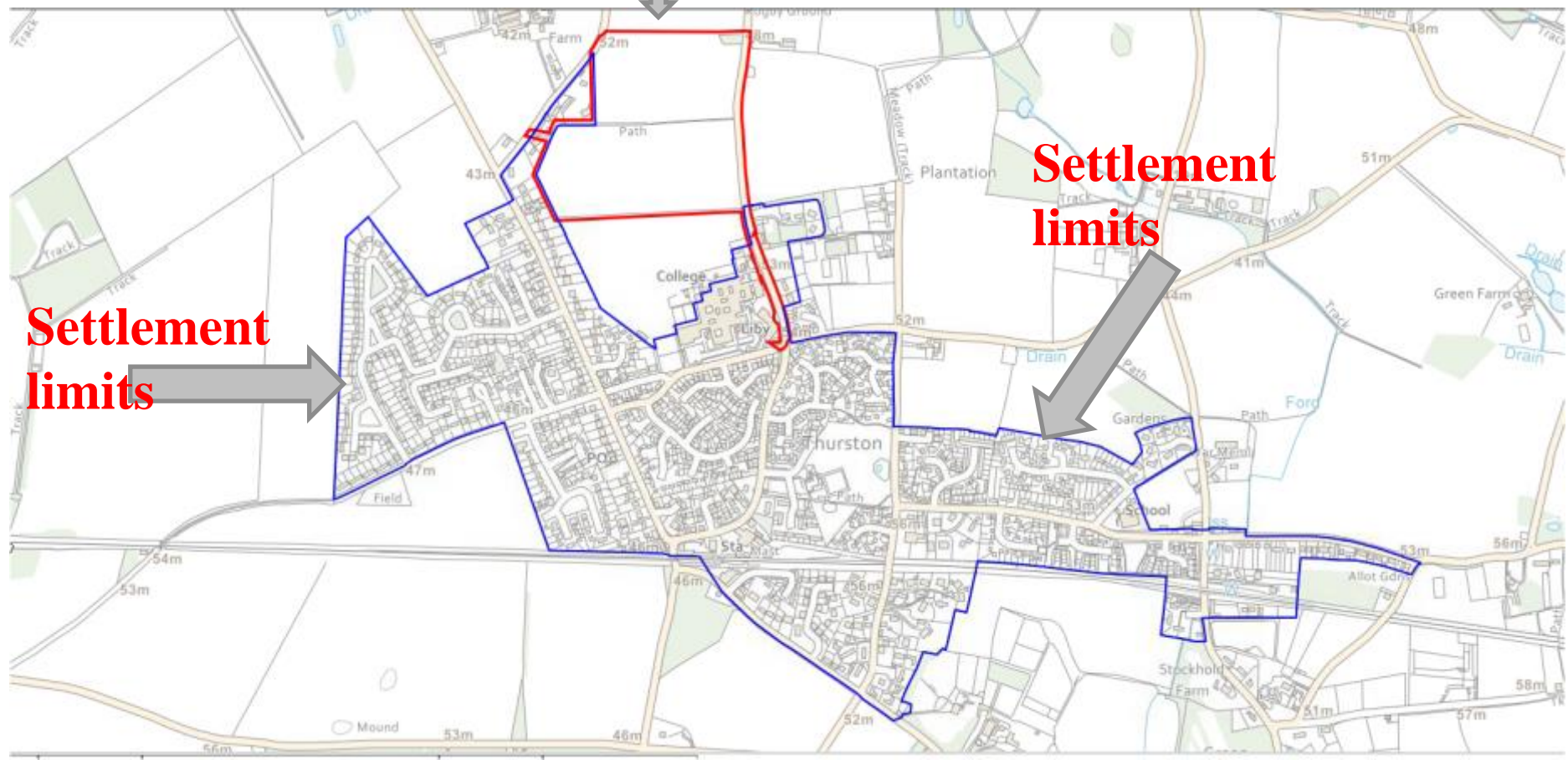
Persimmon



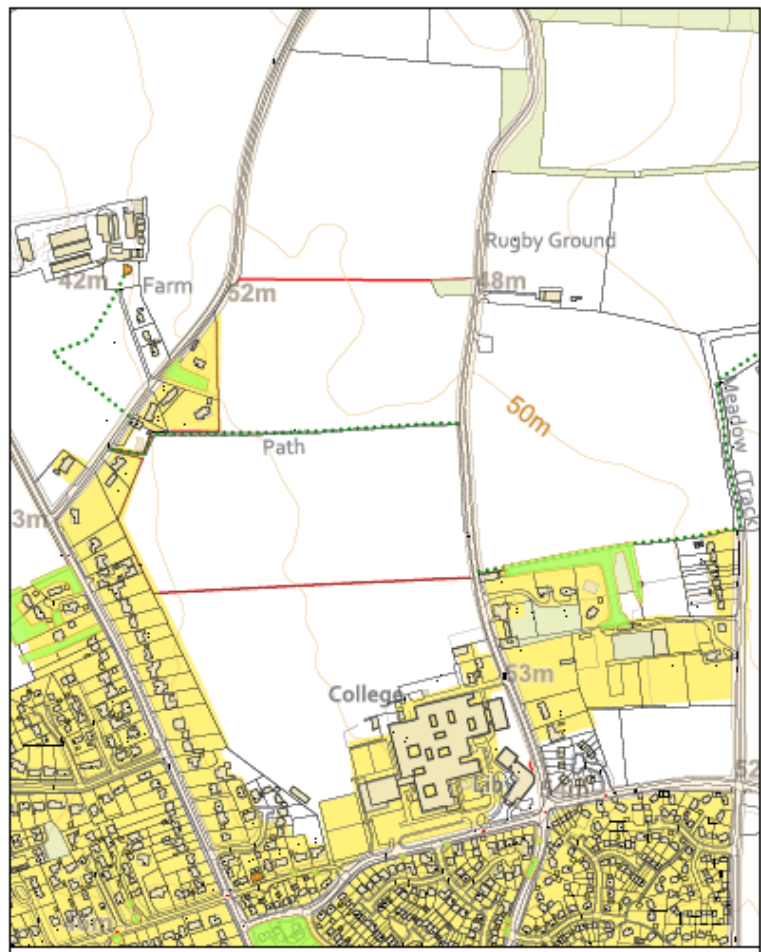
Settlement limits



Settlement limits



Site Location & Constraints Map

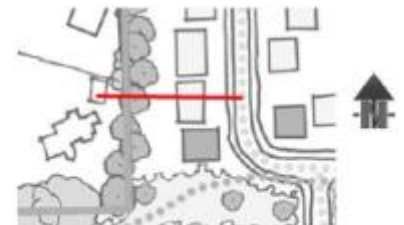
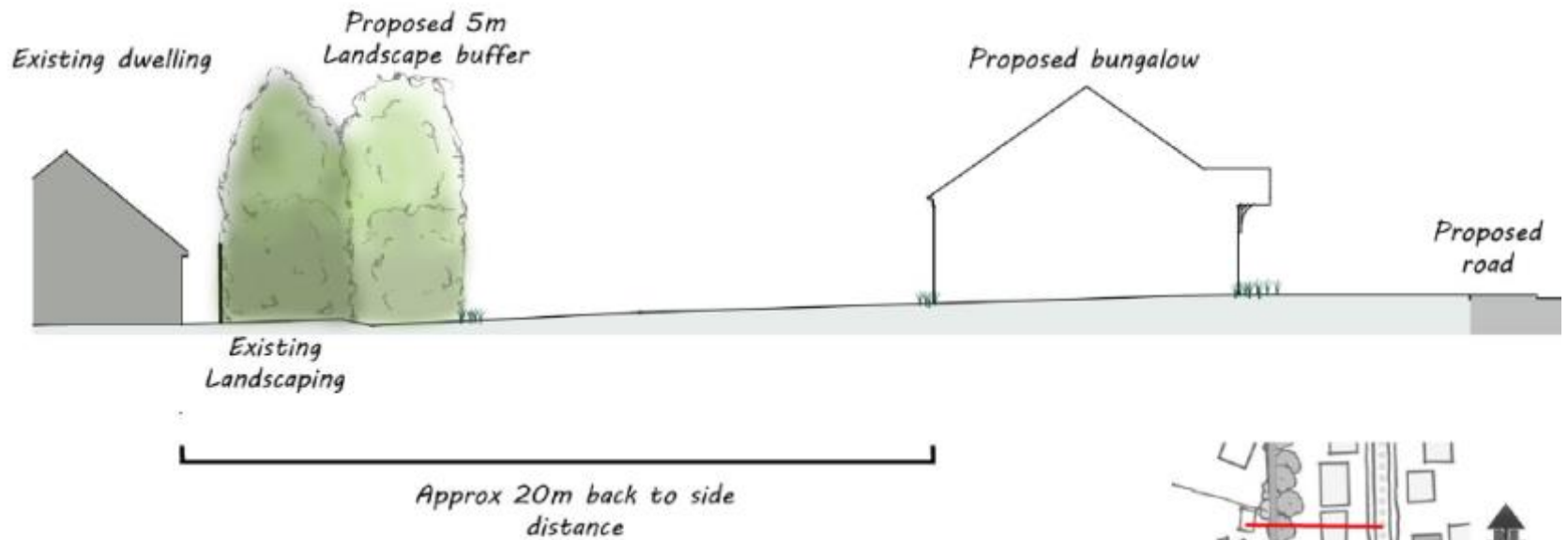


<p>Title: Committee Site Plan Reference: 4963/16 Site: Land West of Ixworth Road Thurston IP31 3PB</p>	
<p>MID SUFFOLK DISTRICT COUNCIL 131, High Street, Needham Market, IP6 8DL Telephone: 01449 724200 email: customerservice@csd.cuk.com www.midsuffolk.gov.uk</p>	<p>SCALE 1:5000 Reproduced by permission of Ordnance Survey on behalf of HMSO. © Crown copyright and database right 2017 Ordnance Survey Licence number: 100017850</p>

Indicative site layout plan



Western boundary Cross Section



Indicative Street Scene

Slide 7





Access Points into the site

